

CERTIFIED RECORD OF LAND CORNER MONUMENTATION

Z-21

History of original corner establishment:

Corner was set by Frank W. Campbell in 1883 under Contract No. 468, dated April 12, 1883.

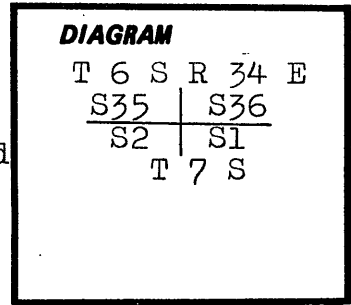
Set a basalt stone 20" X 10" X 8", 15" in the ground with 1 notch on East and 5 notches on West edges.

A Pine, 8" diam., brs. N. 13° E., 40 lks., mkd. T6SR34ES36BT.

A Pine, 10" diam., brs. S. 76° E., 214 lks., mkd. T7SR34ES1BT.

A Pine, 10" diam., brs. S. 45° W., 39 lks., mkd. T7SR34ES2BT.

A Pine, 8" diam., brs. N. 24° W., 57 lks., mkd. T6SR34ES35BT.



Description of corner evidence found:

Stone, 19" X 11" X 8", on top of ground and out of position, no marks.

12" D.B.H. (8") Lodgepole Pine, N.24°W., 37.62', dead and down with scribes.

20" D.B.H. (10") Lodgepole Pine S.45°W., 25.74', dead and down with scribes.

11" D.B.H. (10") Lodgepole Pine, S.76°E., 141.24', dead and down with scribes T7SR34ES1BT, on a partially healed face.

No trace of N.E. B.T..

Description of monument and accessories | established to perpetuate the original location of this corner:

Set; a 2½" diam. alum. cap on a 2½" X 30" alum. pipe at Cor., set at record distances from B.Ts.. Cap marked per sketch.

Buried Cornerstone alongside pipe. Set steel posts 4'± N. & E. with property boundary, mon. and attn. signs attached.

T6S R34E
S35 S36
S2 S1
T7S
RPLS 1910
1985

8" D.B.H. Lodgepole Pine, S.62°E., 84.7', scribed T7SR34ES1BT.

8" D.B.H. Lodgepole Pine, S.10½°W., 81.44', scribed T7SR34ES2BT.

12" D.B.H. Lodgepole Pine, N.79°W., 82.8', scribed T6SR34ES35BT.

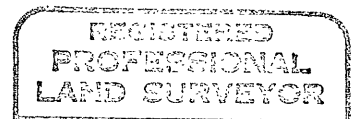
6" D.B.H. Lodgepole Pine, N.17½°E., 19.8', scribed T6SR34ES36BT.

Set a brass washer marked RPLS 1910 between B&T on each B.T., set B.T. tag, attn. sign, painted bands and faces red.


Distances to B.T's. are to center of tree 1 foot above the root crown.

Bearings are magnetic with 20° East declination.

C.J. MARTIN SURVEYING
2751 JUNIPER ST.
SWEET HOME, OR 97386



Clayton J. Martin



Office of Surveyor County of Grant
 State of Oregon, I hereby certify that the within instrument was filed in this office
 for record on the 16 day of Dec, 1985
Robert D. Bayliff BY _____
 (COUNTY OFFICIAL) (DEPUTY)